




















# City of Jonesboro Georgia



## Zoning Classifications

-  A Assembly Rights
-  H Historic Residential
-  AH Historic Residential and Assembly Rights
-  T Tara Boulevard
-  S Active Senior District
-  G Gateway South District
-  C-1 Neighborhood Commercial District
-  C-2 Highway Commercial District
-  CCM City Center Mixed Use District
-  H-1 Historic District
-  H-2 Historic District
-  M-1 Light Industrial District
-  MX Mixed Use District
-  O-I Office and Institutional District
-  R-2 Single Family Residential District
-  R-4 Single Family Residential District
-  R-C Cluster Residential District
-  RM Multifamily Residential District

 Jonesboro City Limit

DESIGNATION OF 155 SMITH ST.  
AS HISTORIC PROPERTY BY  
MAYOR AND CITY COUNCIL  
JUNE 13, 2022, PARCEL NO.  
13241A B909

**This is to certify that this is the Official Zoning Map referred to in this Section of Ordinance 2015-06 of the City of Jonesboro, Georgia**

Official Adoption Date: May 13, 2024

Dr. Donya L. Sartor, Mayor \_\_\_\_\_

Seddrick Hill, City Manager \_\_\_\_\_

City Attorney \_\_\_\_\_

I, Seddrick Hill, City Manager of the City of Jonesboro, Georgia, do hereby certify that this is the Official Zoning Map of the City of Jonesboro, Clayton County, Georgia, contemporaneously present in chambers at the time it was adopted by the Mayor and Council of Jonesboro, Georgia on the 13th day of May 2024.

Seddrick Hill, City Manager \_\_\_\_\_

Addresses and parcel boundaries are based on data provided by the Clayton County Tax Assessor's Office and are not guaranteed by the City of Jonesboro to be accurate.

